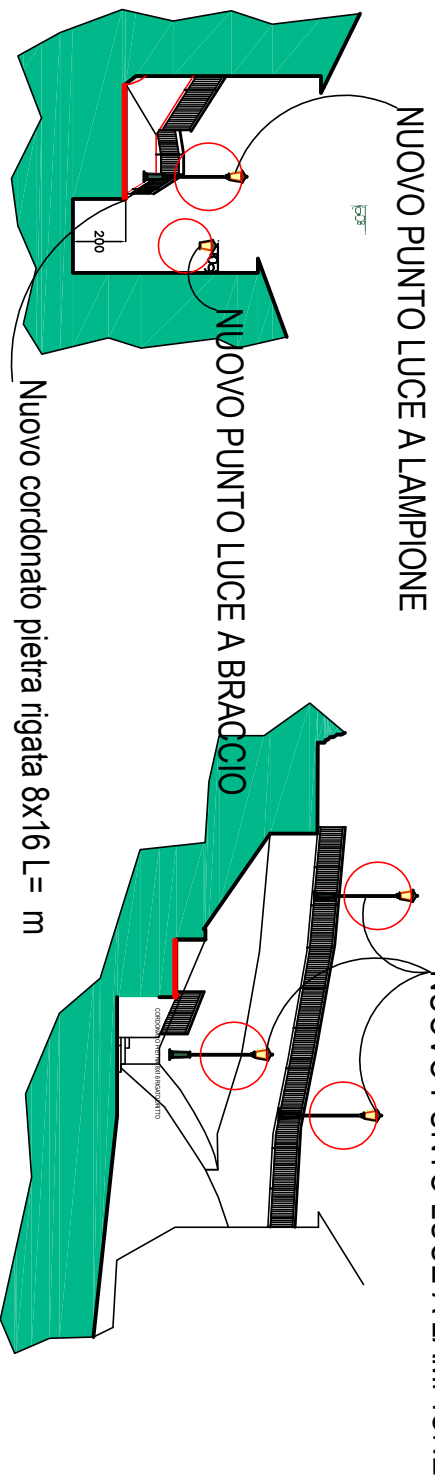


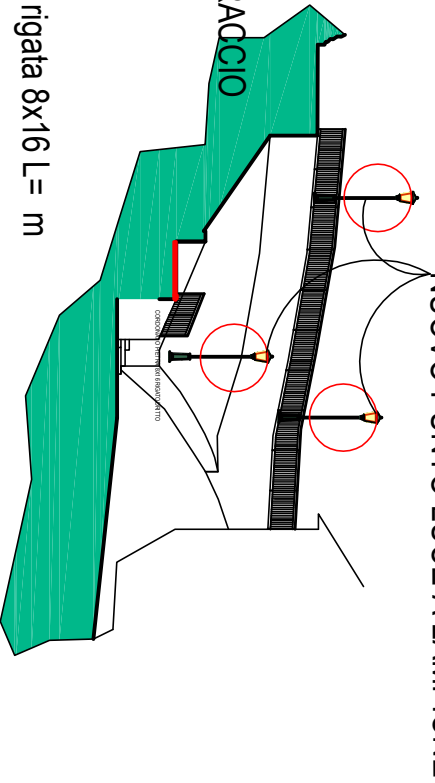
SEZ. A/A

scala 1:100



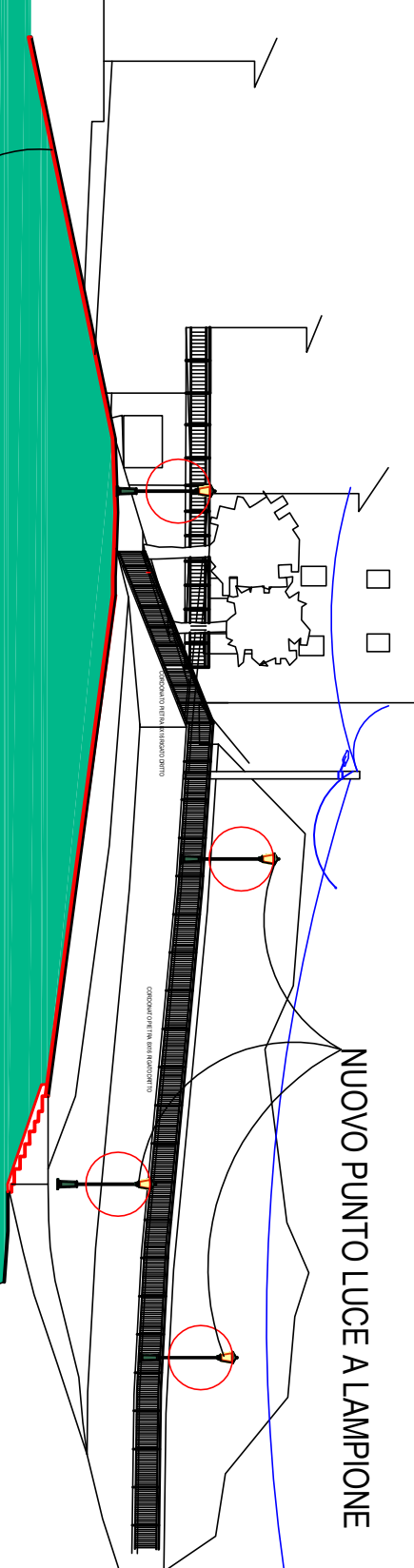
SEZ. B/B

scala 1:100



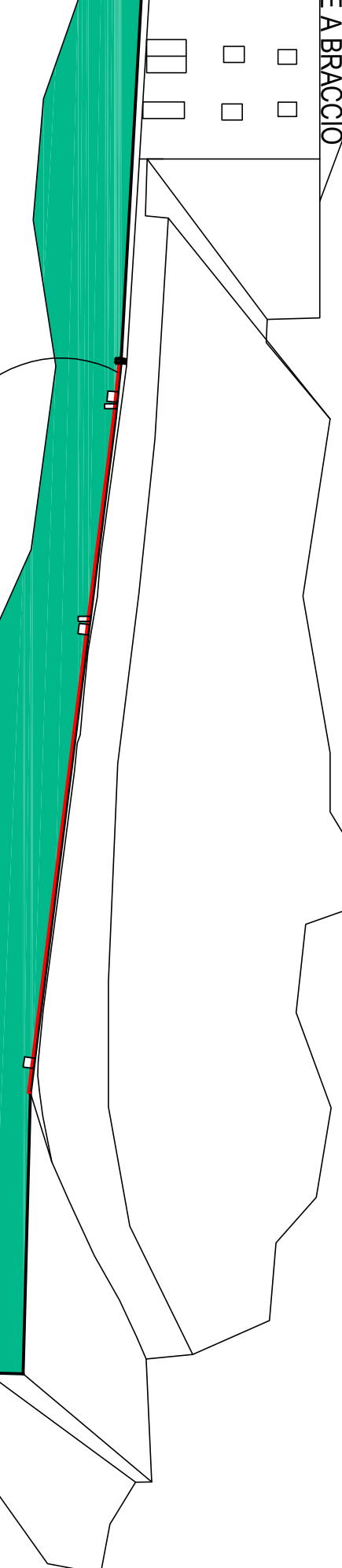
SEZ. C/C

scala 1:100



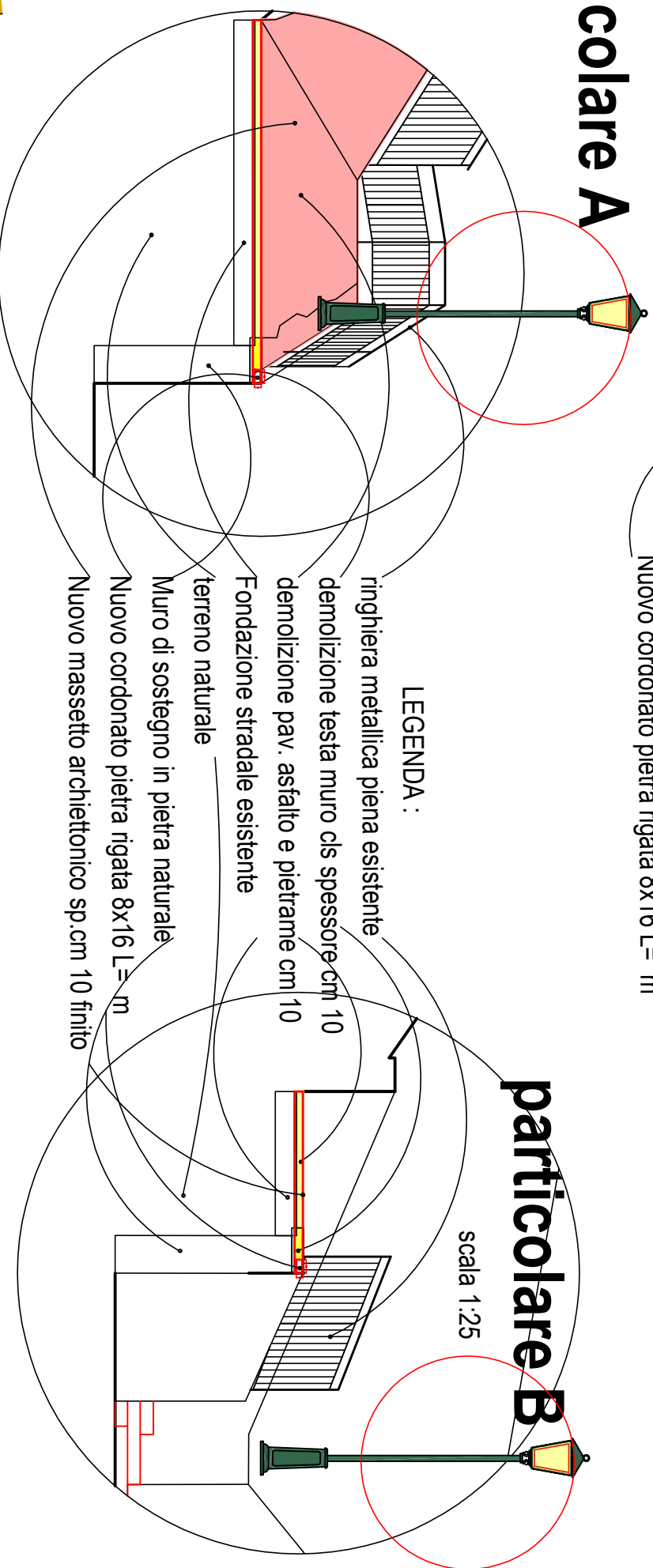
SEZ. D/D

scala 1:100



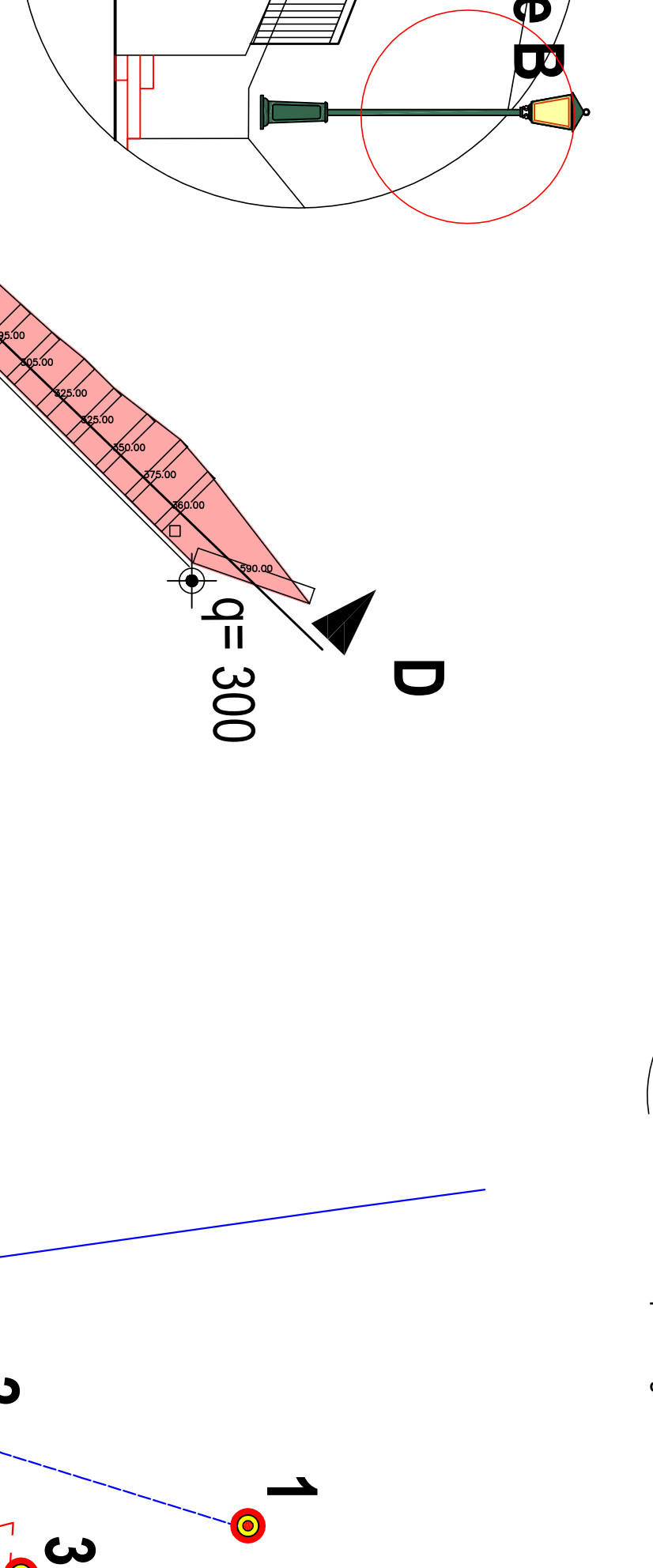
particolare A

scala 1:25

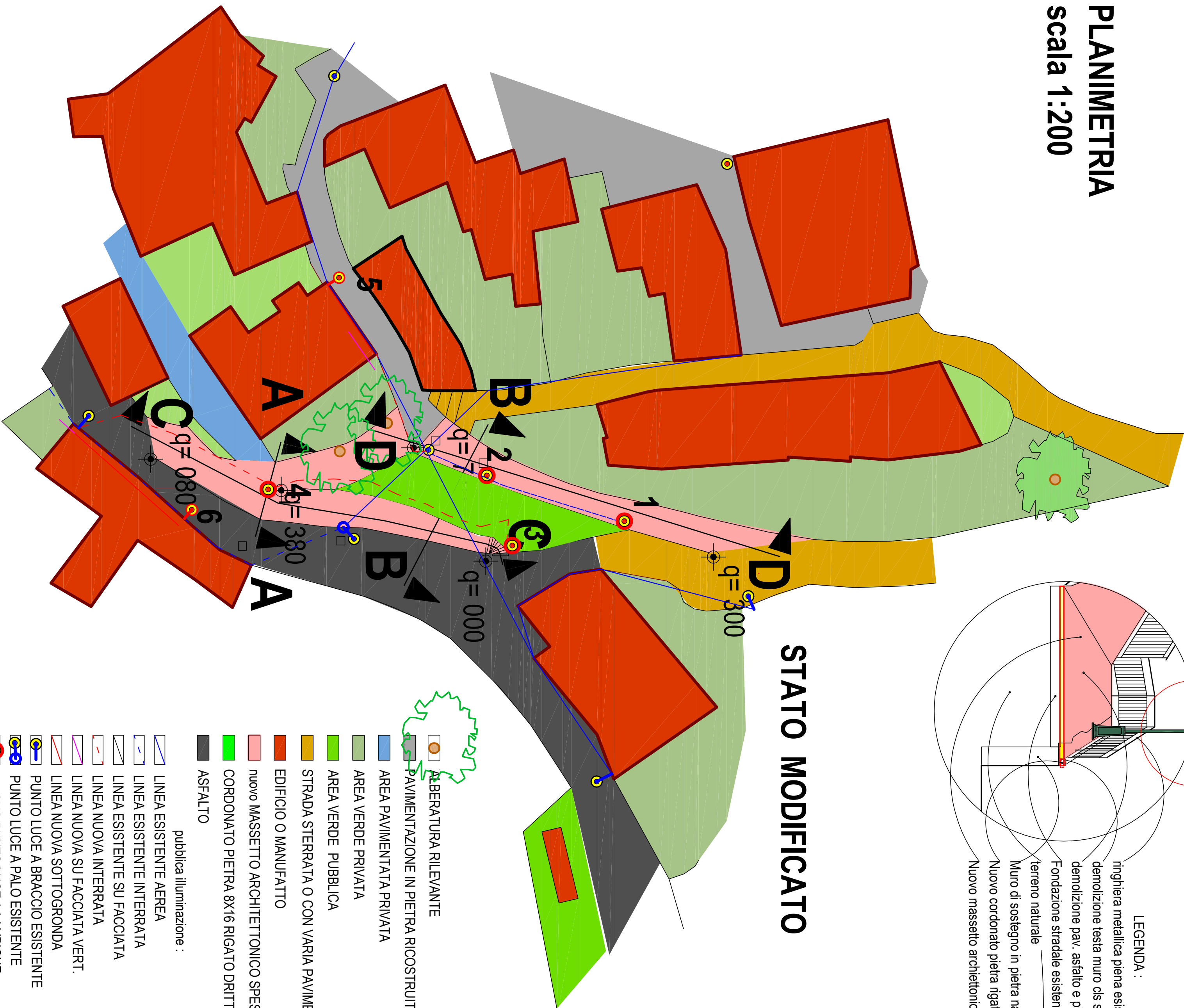


particolare B


scala 1:25



PLANIMETRIA
scala 1:200

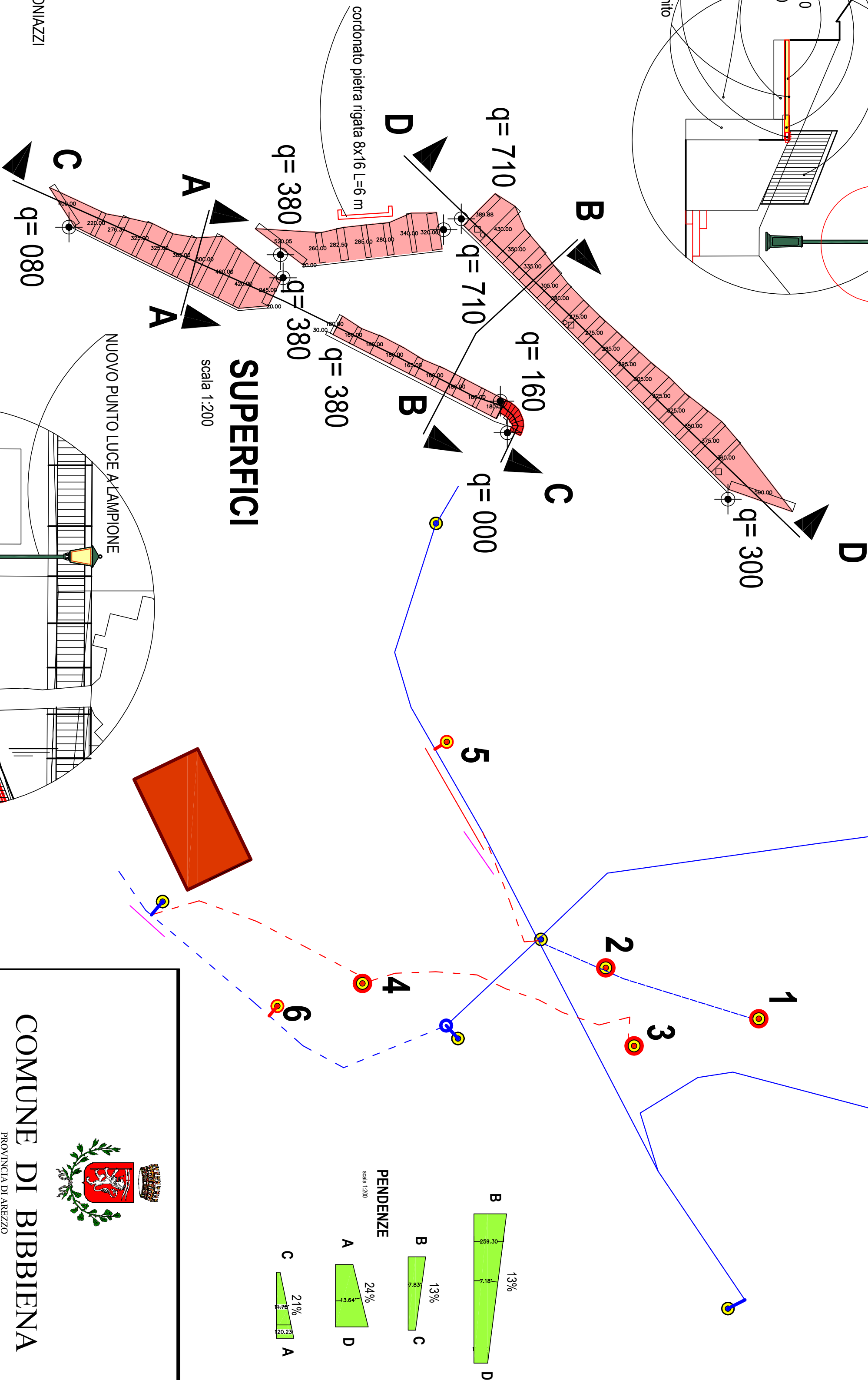


STATO MODIFICATO



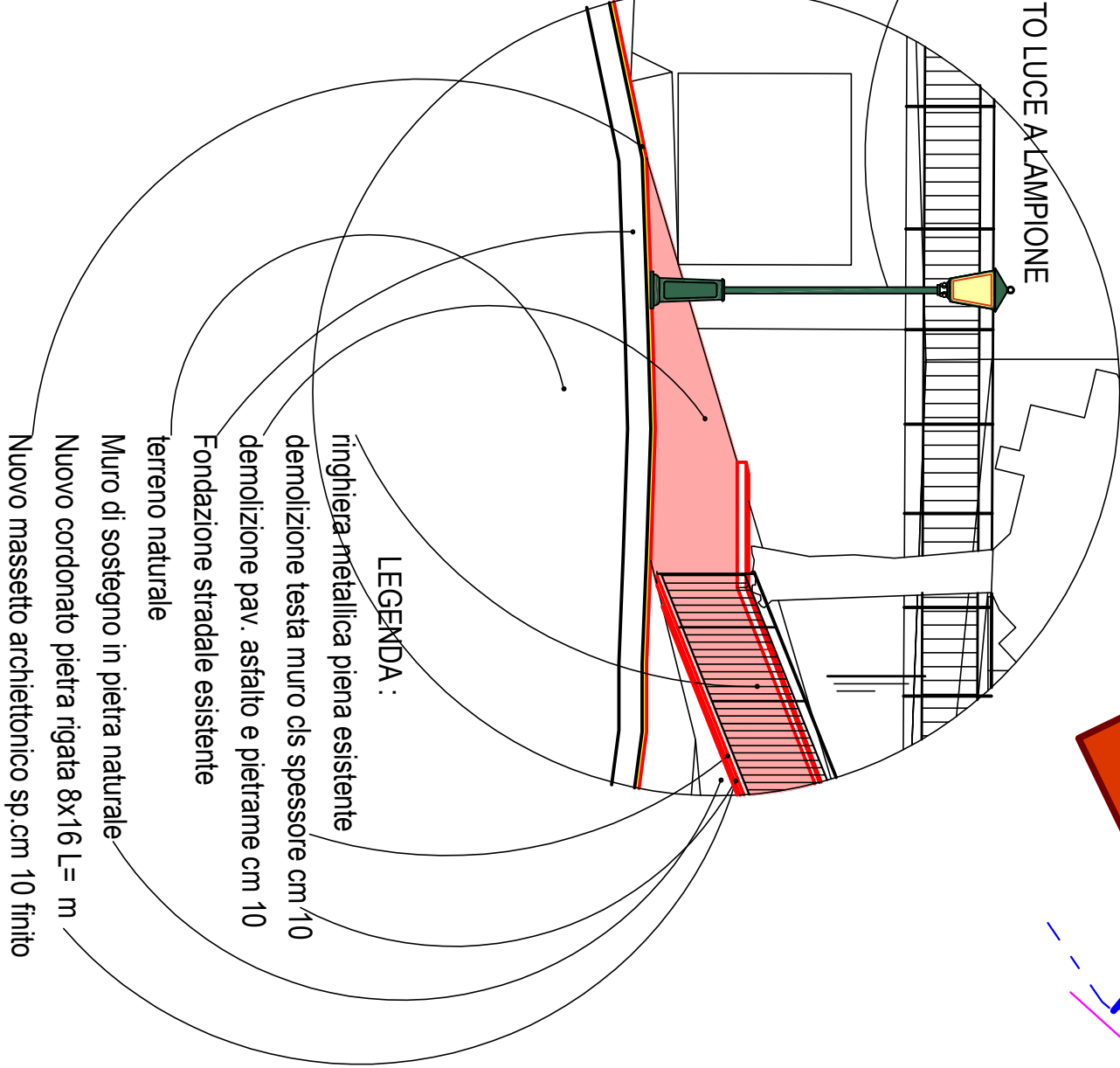
SUPERFICI

scala 1:200



particolare C

scala 1:25



COMUNE DI BIBBIENA	
PROVINCIA DI AREZZO Via Biondi 25, 53041 Bibbiena (AR)	
OGGETTO: PLANIMETRIA SEZIONI PROSPETTI STATO MODIFICATO MARCIANO	VISTO: IL RUP
PROGETTISTA: Ing. Guido Rossi	DIR. LAVORI:
COLLABORATORI:	
LOCALITÀ: Serravalle e Marciano di Bibbiena (AR)	
DATA:	
PROGETTO ESECUTIVO: LP 550	ELABORATORE: 4
RIGUALIFICAZIONE URBANA DEGLI ACCESSI PRINCIPALI AI VILLAGGI DI MARCIANO E SERRAVALLE	